SOUTHFIELD DRIVE, WESTHOUGHTON
TEMPORARY CLOSURE

THE BOROUGH COUNCIL OF BOLTON
ROAD TRAFFIC REGULATION ACT 1984 S.14

The Council intends to make an order, operative on 9 November 2026 for 1 day between 9.30am and 3.30pm approx, the effect of which will be to prohibit all traffic from proceeding on Southfield Drive from Ash grove to Lower Southfield, to allow sewer works to take place. Alternate route will be via Wigan Rd, Cricketers Way, Leigh Rd, Washacre Close . The Order will end after 18 months or on completion of the works whichever first occurs.

Bolton Council. 19 October 2026.
bolton.gov.uk/trafficorders

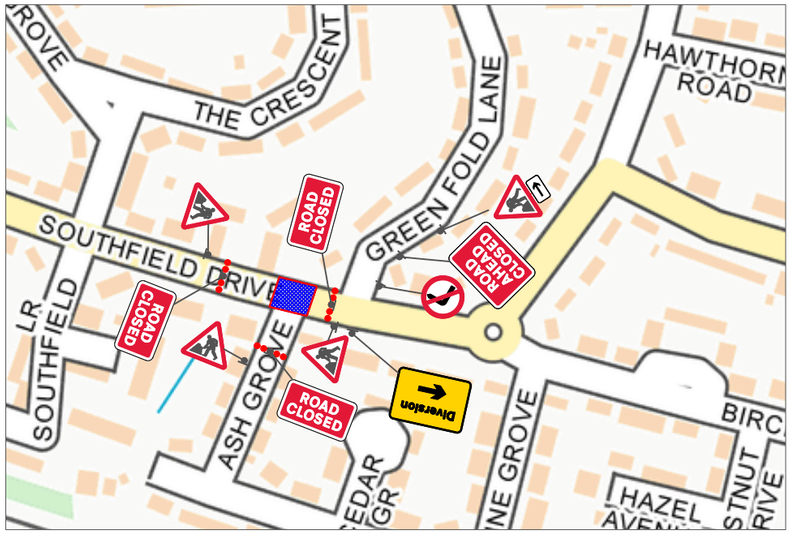

DETAIL A (A)

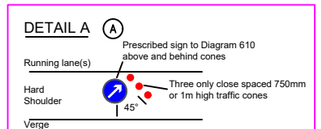

Notes:
1) During darkness, a single warning light to BS EN 12352:2006 should be provided.
2) Traffic cones should conform to diagram 7101.1 and to BS EN 13422.

NOTES:
1. All signs and cones to be in accordance with Chapter 8 new roads and street works a code of practice (Red book)
2.Works access and egress are indicative, exactlocations to be agreed on site.
3.Safety zones are to be installed as required as shown by the SAFETY ZONE DIMENSIONS BELOW
4. All signs to be located so as not to obscure signs or objects and should be ballasted near to ground level using sand filled hesslan bags or sign straps.
5. All sign positions are indicative only and must be accurately positioned on site with good visibility and be clear of and obstructions or vegetation at all times.
6. Drawing not to scale

DETAIL B (B)

Single/Dual carriageway 40mph or less - 450mm traffic cones, spacing 1.5m.
Single/Dual carriageway 50mph or more - 750mm traffic cones, spacing 1.5m.
Dual carriageway national speed limit - 750mm traffic cones, spacing 1.5m, relaxation 3m.

Notes:
1) During darkness, warning lights to BS EN 12352:2006 should be provided in accordance with Table A1.3 (Appendix 1).
2) 45° tapers have 1.5m spacing, no relaxations.
3) On motorways and NSL AP duals with hard shoulders, 1m cones will be required for both standard and relaxation works for lead tapers and the facing wall of lane changes.

PLEASE CLICK BELOW

https://www.google.com/maps/d/edit?mid=1FzM4AS_8wx0wpB8ZTynni1bgk6KeJbs&usp=sharing

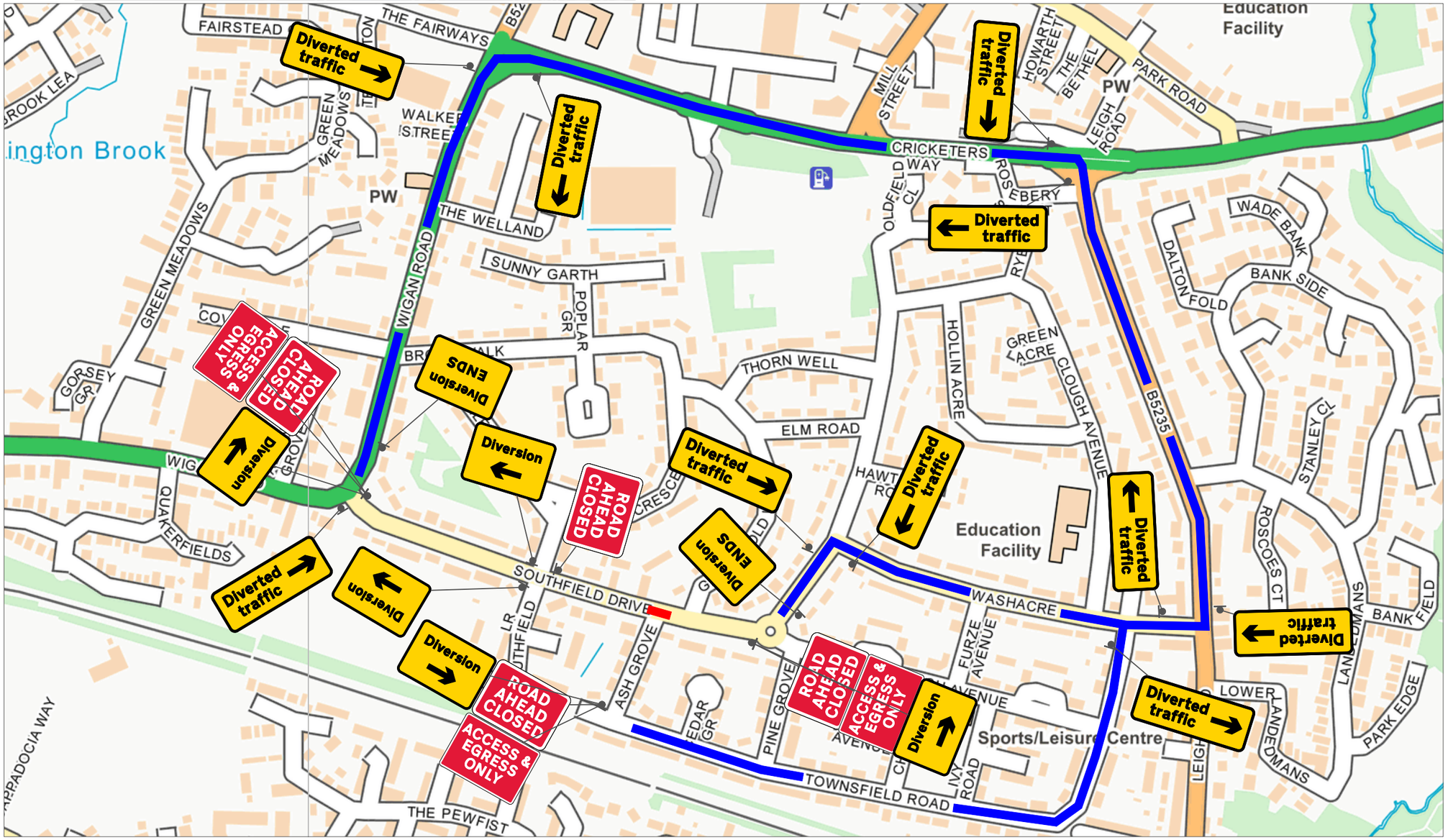

Sapphire Utility Solutions

cadrequest@sus.co.uk tmbookings@sus.co.uk

NOTES:

- Traffic sign
- Cone
- Work Area
- Safety Zone
- Diversion
- Diversion
- WORKS ACCESS
- WORKS EXIT

Works access/ works exit to be risk assessed on site for suitability of location

TRAFFIC MANAGEMENT NOTES

ROAD CLOSURE :

NOTES

1 All traffic signs shall comply with Chapter 8 of the Traffic Signs Manual
2 All traffic management equipment shall be provided by the Contractor, unless otherwise specified.
3 All signs shall be positioned so as not to be obscured by any other objects and shall not obstruct any other sign, permanent or temporary as much as is reasonably practicable.
4 All traffic signs shall meet the reflectorisation requirements of BS 873 : Part 6 : 1983, Table 1.
5 Works Access/Egress to be positioned to suit ongoing works.

Road Widths

SPEED OF ROAD:	
LONGWAYS:	0.5m
SIDEWAYS:	0.5m

30

A		A	
B		B	
C		C	
D		D	

CLIENT:

United Utilities
Water for the North West

SITE:
58 Southfield Dr, Westhoughton, Bolton BL5 2PG
GRID REF: ----------

TITLE: ROAD CLOSURE

SCALE AT A3: NTS	DATE:	DRAWN: JB	CHECKED: LS
DWG NO: SUS11483		REV NO:	001