

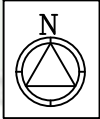
WALDECK STREET TEMPORARY CLOSURE

THE BOROUGH COUNCIL OF BOLTON
ROAD TRAFFIC REGULATION ACT 1984 S.14

The Council intends to make an order, operative on 13 July 2026 for 2 days approx, the effect of which will be to prohibit all traffic from proceeding on Waldeck Street from Lawn St to Back Oxford Grove North, to allow sewer works to take place. Alternate route for traffic will be via Oxford Grv, Avenue St. The Order will end after 18 months or on completion of the works whichever first occurs.

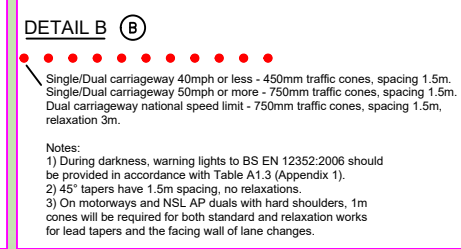
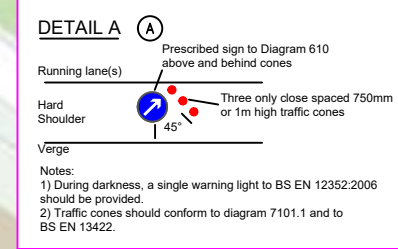
Bolton Council. 22 June 2026.

bolton.gov.uk/trafficorders



DIVERSION ROUTE:
OXFORD GROVE
AVENUE STREET

- NOTES:**
- All signs and cones to be in accordance with Chapter 8 new roads and street works a code of practice (Red book)
 - Works access and egress are indicative, exact locations to be agreed on site.
 - Safety zones are to be installed as required as shown by the SAFETY ZONE DIMENSIONS BELOW
 - All signs to be located so as not to obscure signs or objects and should be ballasted near to ground level using sand filled hessian bags or sign straps.
 - All sign positions are indicative only and must be accurately positioned on site with good visibility and be clear of and obstructions or vegetation at all times.
 - Drawing not to scale



NOTES:

- Traffic sign
- Cone
- Work Area
- Safety Zone
- Diversion
- Diversion
- WORKS ACCESS
- WORKS EXIT

Works access/ egress to be risk assessed on site for suitability of location

TRAFFIC MANAGEMENT NOTES

ROAD CLOSURE :

- NOTES**
- All traffic signs shall comply with Chapter 8 of the Traffic Signs Manual
 - All traffic management equipment shall be provided by the Contractor, unless otherwise specified.
 - All signs shall be positioned so as not to be obscured by any other objects and shall not obstruct any other sign, permanent or temporary as much as is reasonably practicable.
 - All traffic signs shall meet the reflectorisation requirements of BS 673 - Part 6 - 1983, Table 1.
 - Works Access/Egress to be positioned to suit ongoing works.



SPEED OF ROAD:

LONGWAYS:	0.5m	
SIDEWAYS:	0.5m	

A		A	
B		B	
C		C	
D		D	

CLIENT:

Water for the North West

SITE:
103 Lawn St, Bolton BL1 3AY

GRID REF: -----

TITLE: ROAD CLOSURE

SCALE AT 13: NTS	DATE:	DRAWN: JB	CHECKED: LS
DWG NO: SUS9158	REV NO:	001	

Qty: 1 Ref: 13-9 Schedule 13: Temporary Sign	
Qty: 2 Ref: 2702 End of temporary diversion route	
Qty: 2 Ref: 2702 Start of temporary diversion route	
Qty: 1 Ref: 2702 Start of temporary diversion route	
Qty: 1 Ref: 2703 Direction of temporary diversion route from junction ahead	
Qty: 1 Ref: 2703 Direction of temporary diversion route from junction ahead	
Qty: 1 Ref: 573 Direction to hazard right	
Qty: 1 Ref: 573 Direction to hazard left	
Qty: 1 Ref: 612 No right turn	
Qty: 1 Ref: 613 No left turn	
Qty: 4 Ref: 7001 Road works ahead	
Qty: 2 Ref: 7010.1 Nature of temporary hazard ahead - Road Closed	
Qty: 4 Ref: 7010.1 Nature of temporary hazard ahead - Road Ahead Closed	

