

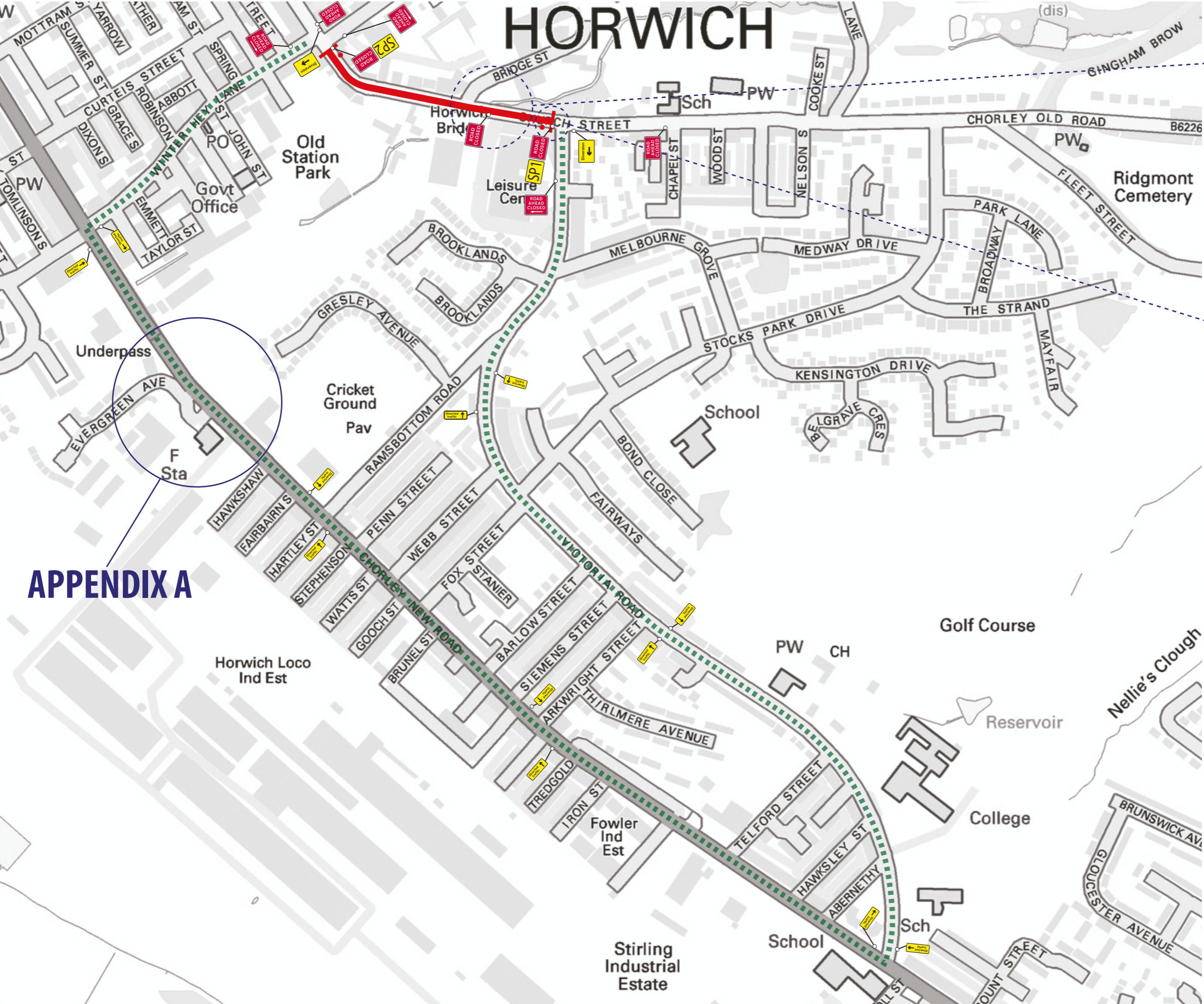
## **HORWICH TRIATHLON TEMPORARY ROAD CLOSURES**

THE BOROUGH COUNCIL OF BOLTON  
ROAD TRAFFIC REGULATION (SPECIAL EVENTS) ACT 1994

The Council will make an order, operative from 5am on 3 May 2026, to enable Horwich Triathlon to take place between approximately 5am and 6pm on this date. All vehicles not engaged in the event will be prohibited from proceeding on Church Street from Winter Hey Lane to Victoria Rd. Alternative route will be via Chorley New Rd. The order will cease to have effect at 6pm on 3 May 2026 or on completion of the event, whichever first occurs.

Bolton Council. 17 April 2026.  
**[bolton.gov.uk/trafficorders](https://www.bolton.gov.uk/trafficorders)**

# HORWICH



## APPENDIX A

**Sign Specials**

● ADVANCE      SP1

**ADVANCE NOTICE**

This road will be closed to traffic 03/05/26 between 0500-1800. Please use diversion.

**ACCESS TO SPORTS CENTRE ONLY**

SP2

**ACCESS TO SPORTS CENTRE FOLLOW DIVERSION**

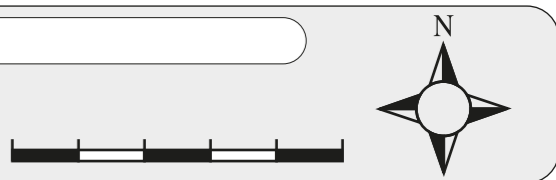
**Diversion** →

**FYLDE COAST RUNNERS**  
 Fylde Coast Runners  
 Levens House  
 Clifton Road  
 Blackpool  
 FY4 4QA  
 Tel 01253 394038  
 Mobile 07387 597691  
 www.fyldecoastrunners.com

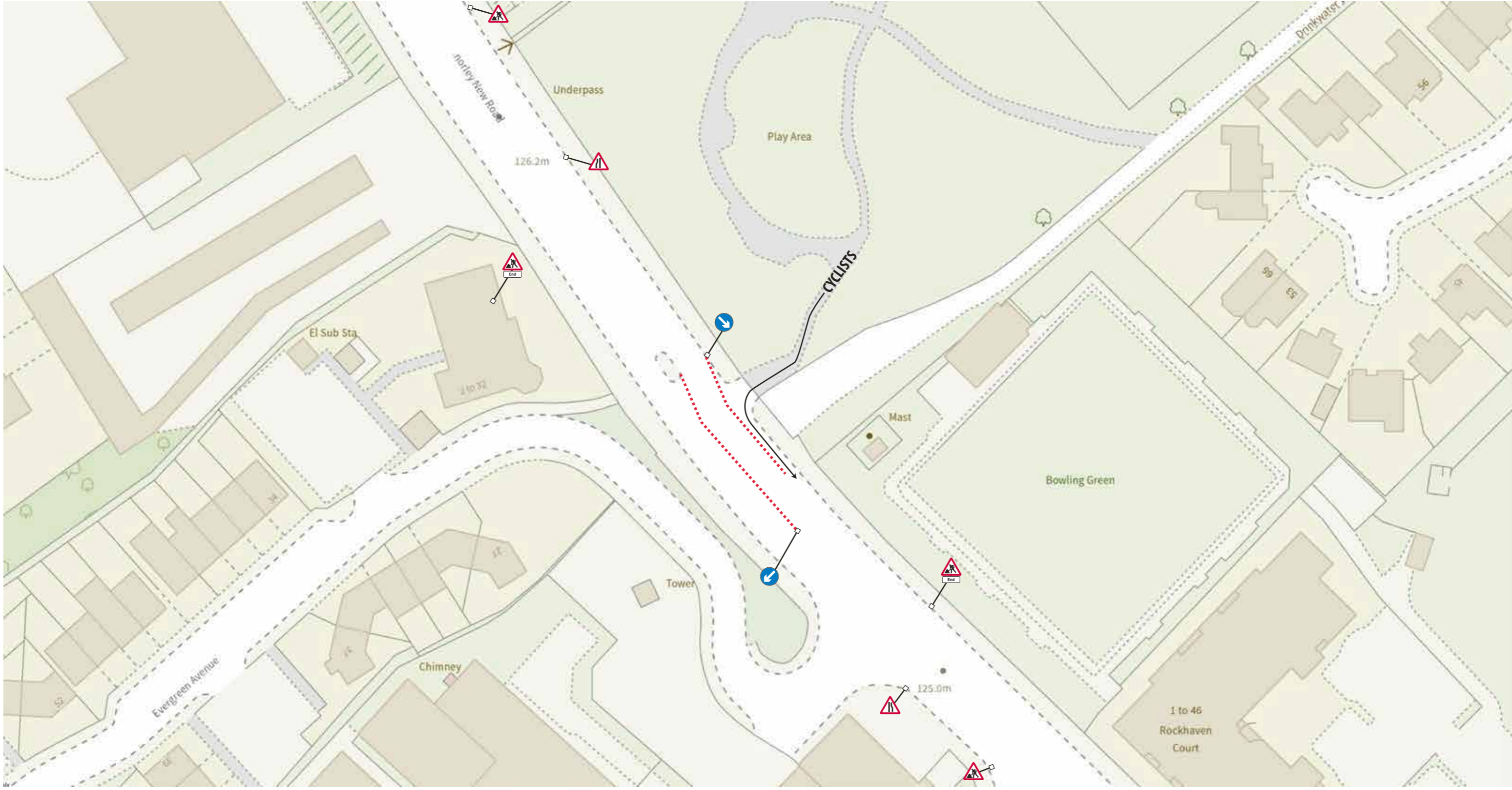
<b>Drawing Title</b>	Traffic Management
<b>Event Name</b>	Horwich Triathlon
<b>Event Date</b>	Sunday 3 May 2026


<b>Local Authority</b>	LCC
<b>Description of Works</b>	Road Closure with diversion
<b>Date of submission</b>	29/01/2026

<b>TM Contractor</b>	FCR
<b>Road Speed Limits</b>	12d
<b>Drawing Scale</b>	Not to scale (N.T.S.)



# APPENDIX A

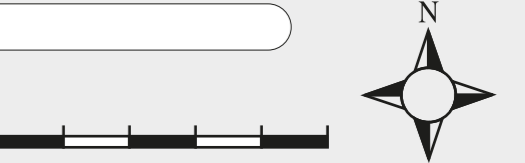



**Fylde Coast Runners**  
 Levens House  
 Clifton Road  
 Blackpool  
 FY4 4QA  
 Tel 01253 394038  
 Mobile 07387 597691  
 www.fyldecoastrunners.com

<b>Drawing Title</b>	Traffic Management
<b>Event Name</b>	Horwich Triathlon
<b>Event Date</b>	Sunday 3 May 2026

<b>Local Authority</b>	LCC
<b>Description of Works</b>	Road Closure with diversion
<b>Date of submission</b>	29/01/2026

<b>TM Contractor</b>	FCR
<b>Road Speed Limits</b>	12d
<b>Drawing Scale</b>	Not to scale (N.T.S.)



A north arrow pointing upwards and a scale bar consisting of several segments, used for orientation and measurement on the drawing.