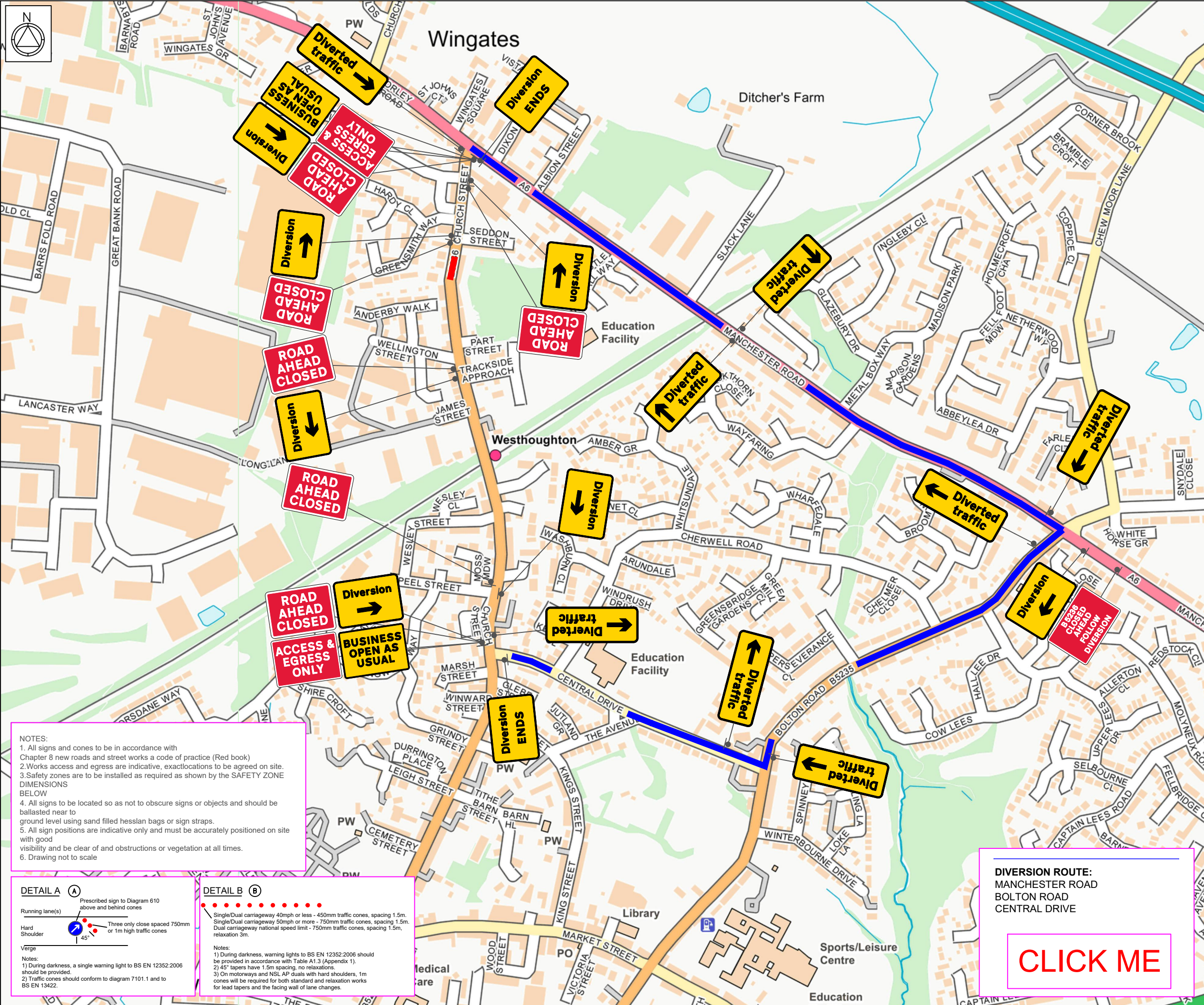


CHURCH STREET, WESTHOUGHTON TEMPORARY CLOSURE

THE BOROUGH COUNCIL OF BOLTON
ROAD TRAFFIC REGULATION ACT 1984 S.14

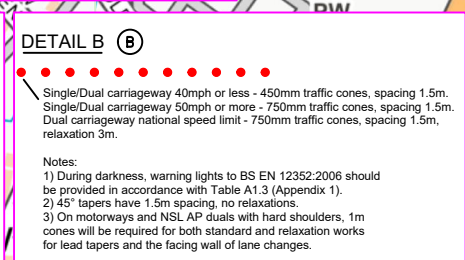
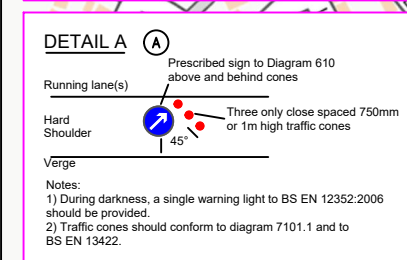
The Council intends to make an order, operative from 28 February 2026 for 1 day approx, the effect of which will be to prohibit all traffic from proceeding on Church Street from Seddon St to Back Seddon St to allow manhole repair works to take place. Alternate route for traffic will be via Manchester Rd, Bolton Rd, Central Drive. The Order will end after 18 months or on completion of the works whichever first occurs.

Bolton Council. 6 February 2026.
[bolton.gov.uk/trafficorders](https://www.bolton.gov.uk/trafficorders)



NOTES:

1. All signs and cones to be in accordance with Chapter 8 new roads and street works a code of practice (Red book)
2. Works access and egress are indicative, exact locations to be agreed on site.
3. Safety zones are to be installed as required as shown by the SAFETY ZONE DIMENSIONS BELOW
4. All signs to be located so as not to obscure signs or objects and should be ballasted near to ground level using sand filled hessian bags or sign straps.
5. All sign positions are indicative only and must be accurately positioned on site with good visibility and be clear of and obstructions or vegetation at all times.
6. Drawing not to scale



DIVERSION ROUTE:
MANCHESTER ROAD
BOLTON ROAD
CENTRAL DRIVE

CLICK ME

cadrequest@sus.co.uk tmbookings@sus.co.uk

NOTES:

Traffic sign

Cone

Work Area

Safety Zone

Diversion

WORKS ACCESS

WORKS EXIT

Works access/works exit to be risk assessed on site for suitability of location

TRAFFIC MANAGEMENT NOTES

ROAD CLOSURE :

NOTES

1. All traffic signs shall comply with Chapter 8 of the Traffic Signs Manual
2. All traffic management equipment shall be provided by the Contractor, unless otherwise specified.
3. All signs shall be positioned so as not to be obscured by any other objects and shall not obstruct any other sign, permanent or temporary as much as is reasonably practicable.
4. All traffic signs shall meet the reflectorisation requirements of BS 873 : Part 6 : 1983, Table 1.
5. Works Access/Egress to be positioned to suit ongoing works.

Road Widths

ROAD CLOSED

SPEED OF ROAD:		
LONGWAYS:	0.5m	
SIDEWAYS:	0.5m	

A		A	
B		B	
C		C	
D		D	

CLIENT:

United Utilities

Water for the North West

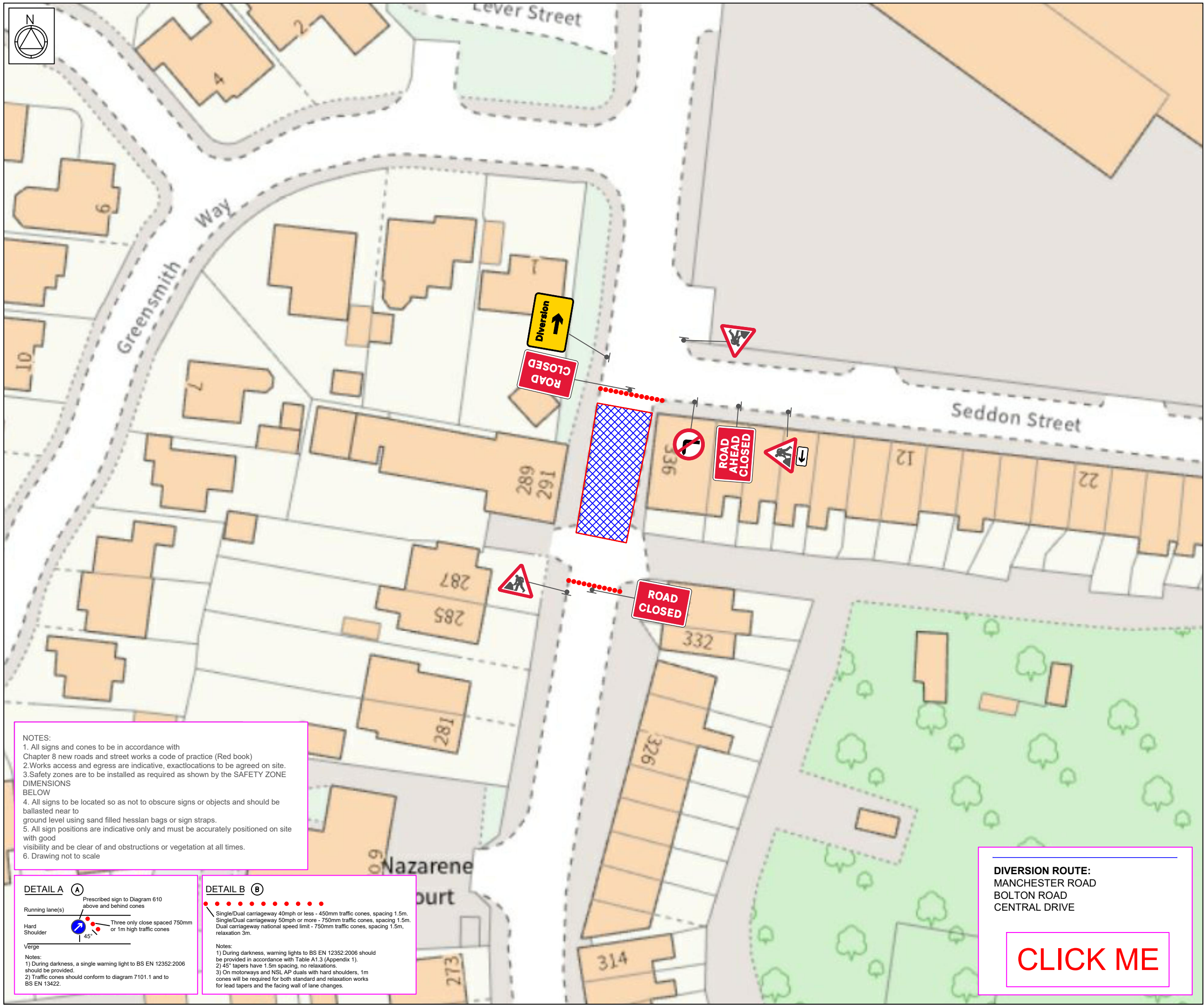
SITE:
330, CHURCH STREET, WESTTHOUGHTON,
BOLTON, BL5 3QQ (1 OF 2)

GRID REF: -----

TITLE: ROAD CLOSURE

SCALE AT 13: NTS	DATE: 20/01/2026	DRAWN: NS	CHECKED: JB
---------------------	---------------------	--------------	----------------

DWG NO: SUS14341 REV NO: 002



 Traffic sign
 Cone
 Work Area
 Safety Zone

 Diversion

 WORKS ACCESS
 WORKS EXIT

Works access/ works exit to be risk

ROAD CLOSURE :

NOTES

- 1 All traffic signs shall comply with Chapter 8 of the Traffic Signs Manual
- 2 All traffic management equipment shall be provided by the Contractor, unless otherwise specified
- 3 All signs shall be positioned so as not to be obscured by any other objects and shall not obstruct any other sign, permanent or temporary as much as is reasonably practicable.
- 4 All traffic signs shall meet the reletterisation requirements of BS 873 : Part 6 : 1983, Table 1.
- 5 Works Access/Egress to be positioned to suit ongoing works.

Road Widths



SPEED OF ROAD:

LONGWAYS:	0.5m
SIDEWAYS:	0.5m



A		A	
B		B	
C		C	
D		D	

CLIENT:



Water for the North West

SITE:
80, CHURCH STREET, WESTHOUGHTON,
COLTON, BL5 3QQ (2 OF 2)

GRID REF: -----

TITLE: ROAD CLOSURE

SCALE AT 13: NTS	DATE: 20/01/2026	DRAWN: NS	CHECKED: JB
---------------------	---------------------	--------------	----------------

DWG NO: SUS14341	REV NO:002
------------------	------------

DIVERSION ROUTE:
MANCHESTER ROAD
BOLTON ROAD
CENTRAL DRIVE

CLICK ME