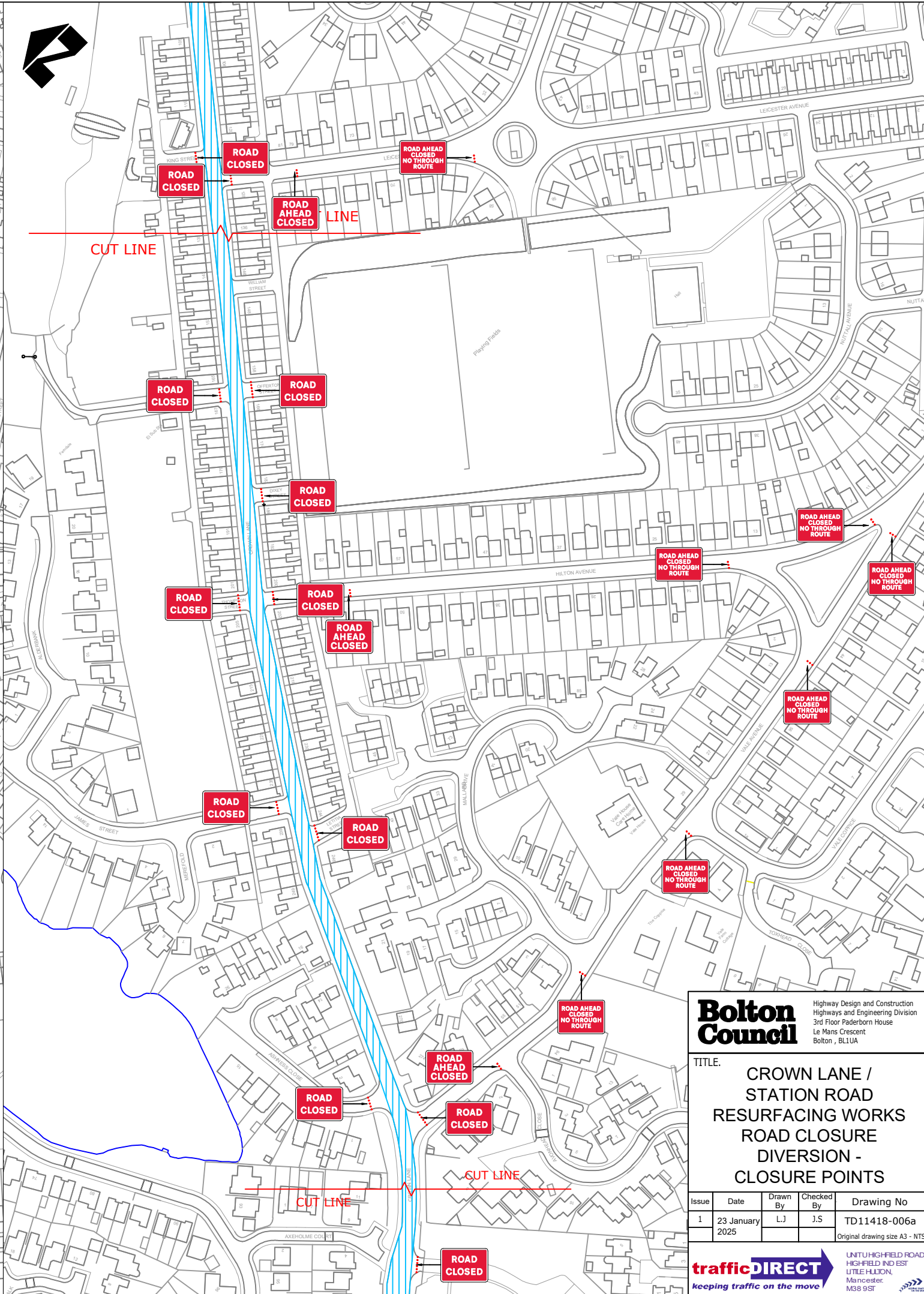
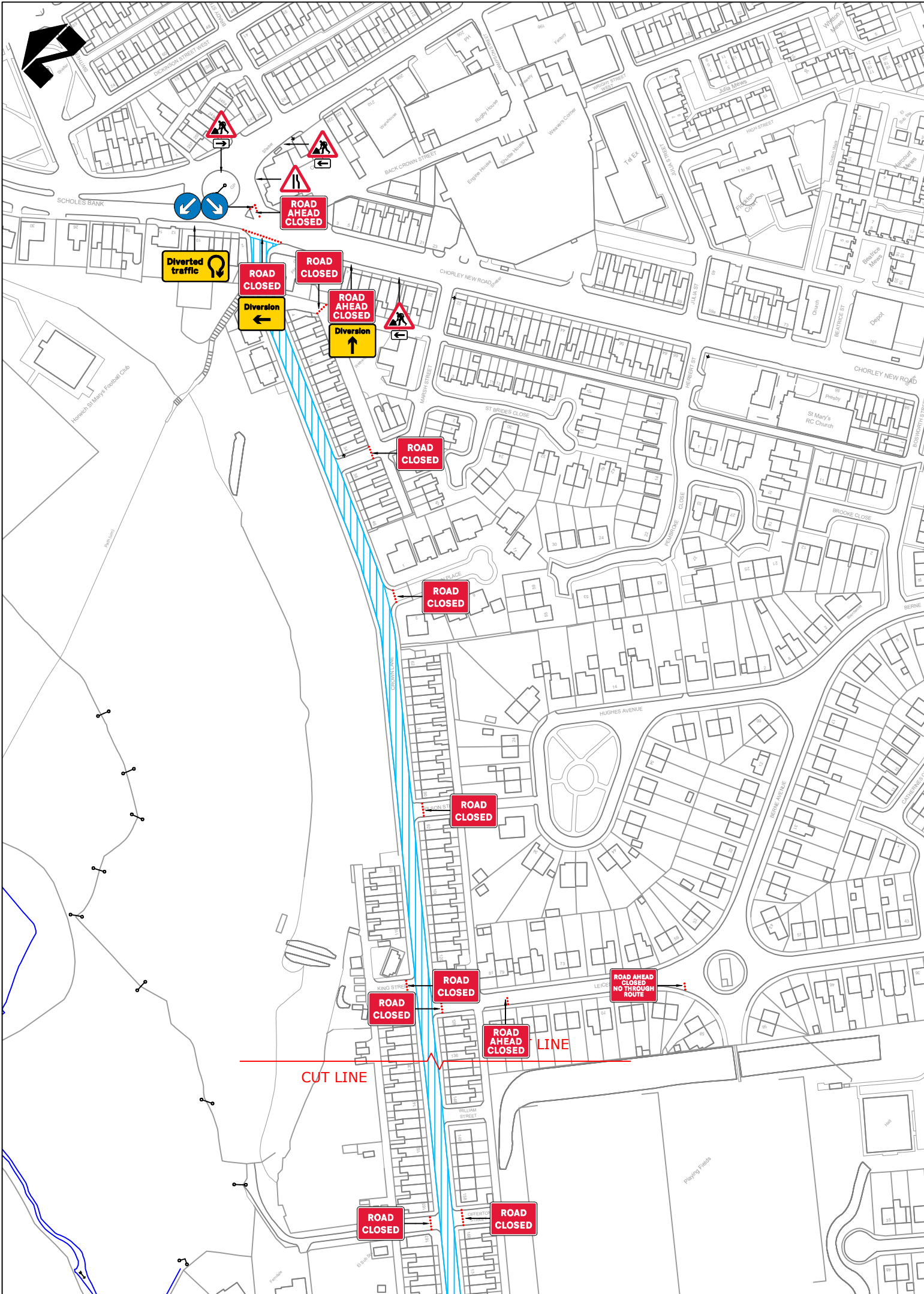


CROWN LANE, HORIWCH STATION ROAD, BLACKROD TEMPORARY CLOSURES

THE BOROUGH COUNCIL OF BOLTON
ROAD TRAFFIC REGULATION ACT 1984 S.14

The Council intends to make an order, operative from 21 July 2025 for 2 weeks approx, the effect of which will be to prohibit all traffic from proceeding on Crown Lane (Chorley New Rd – Station Rd) and Station Road (Crown Lane - A6 Blackrod Bypass), to allow resurfacing works to take place. The works will take place in consecutive phases. Alternate route will be via Chorley New Rd, De Havilland Way, Chorley Rd, Blackrod Bypass. The Order will also temporarily revoke the weight restrictions on Station Road and Crown Lane. The Order will end after 18 months or on completion of the works whichever first occurs.

Bolton Council. 30 June 2025.
[bolton.gov.uk/trafficorders](https://www.bolton.gov.uk/trafficorders)



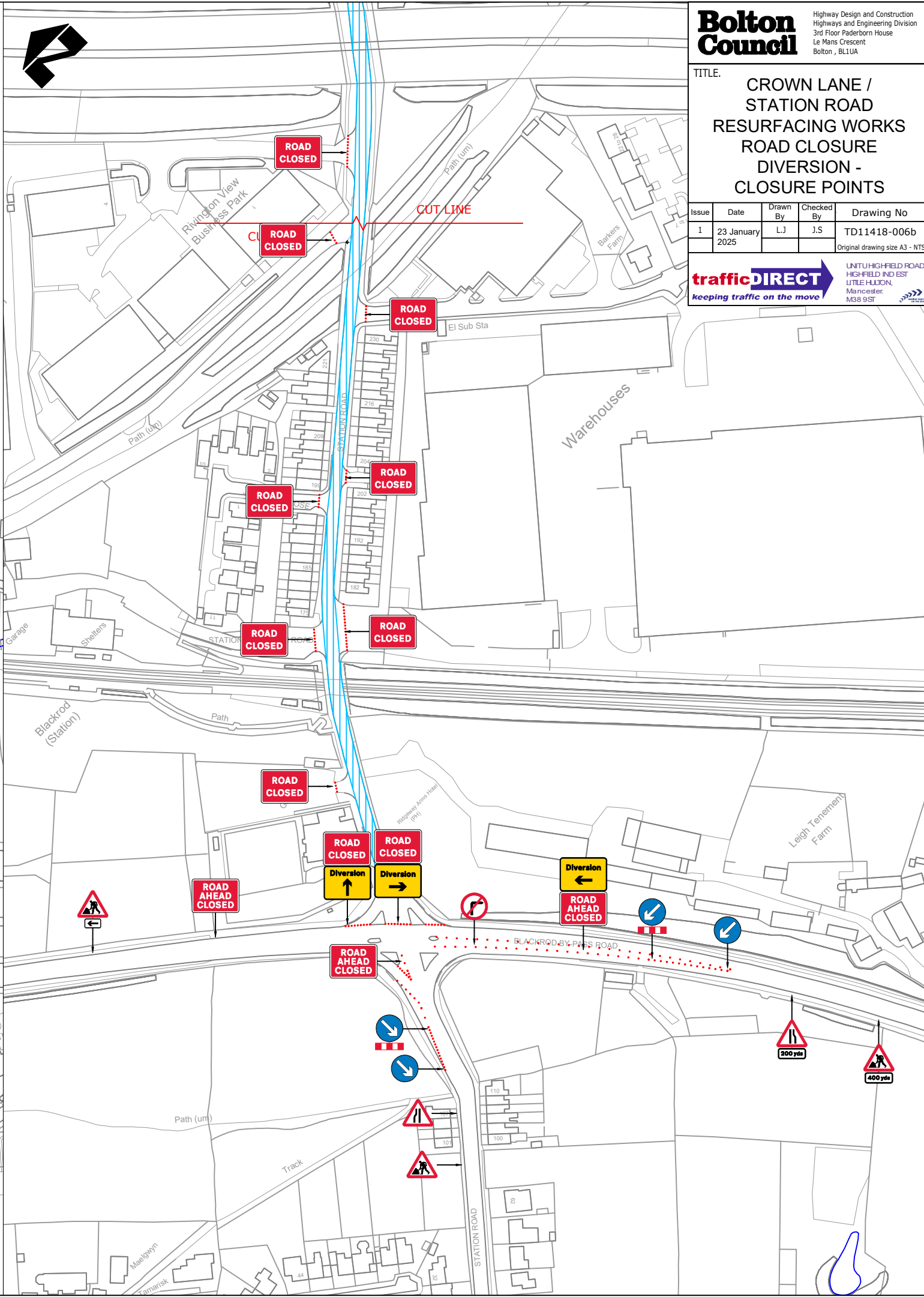
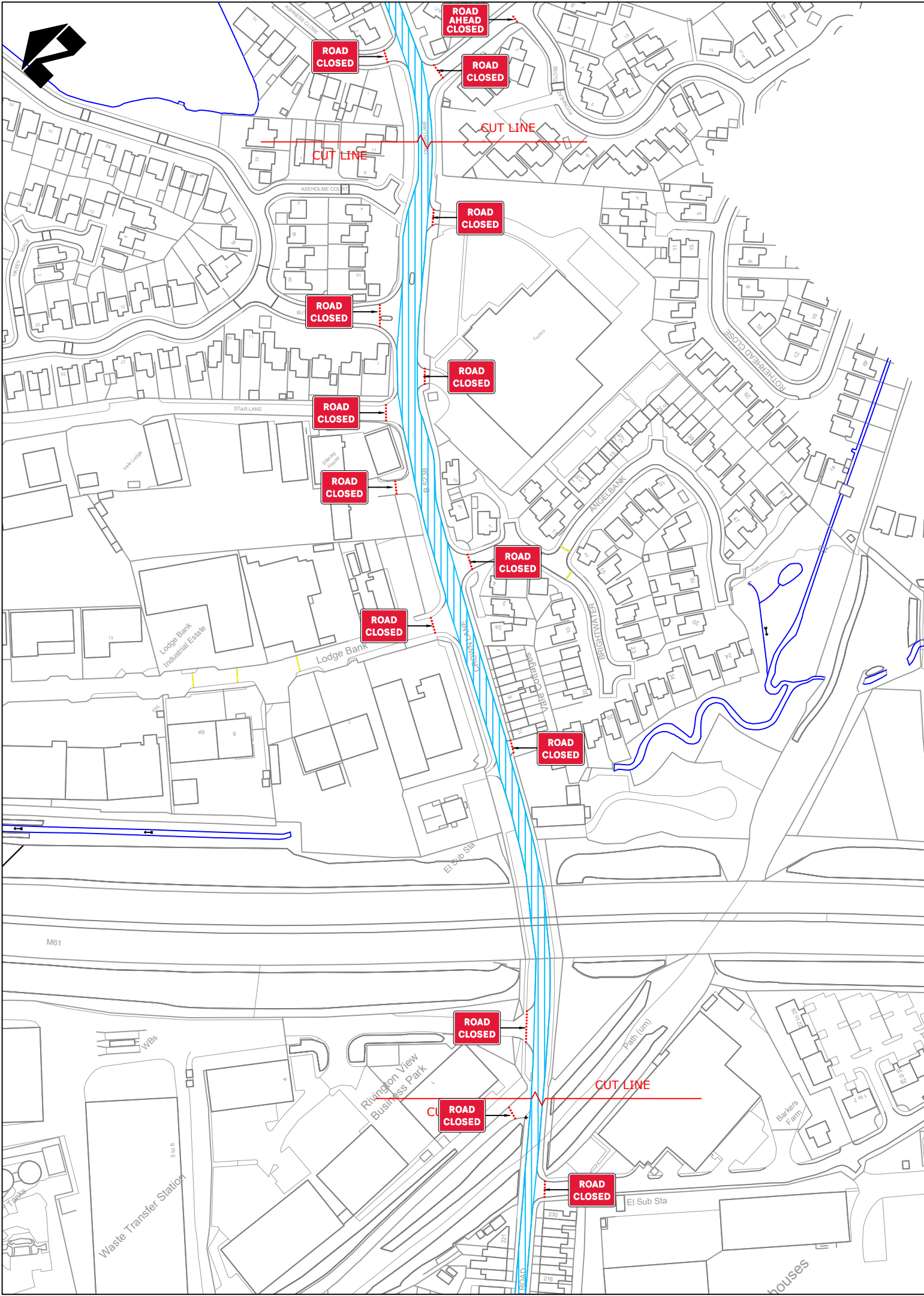
Bolton Council
Highway Design and Construction
Highways and Engineering Division
3rd Floor Paderborn House
Le Mans Crescent
Bolton, BL1 1UA

TITLE:
**CROWN LANE /
STATION ROAD
RESURFACING WORKS
ROAD CLOSURE
DIVERSION -
CLOSURE POINTS**

Issue	Date	Drawn By	Checked By	Drawing No
1	23 January 2025	LJ	J.S	TD11418-006a

trafficDIRECT
keeping traffic on the move

UNIT 1 HIGHFIELD ROAD,
HIGHFIELD IND EST
LITTLE HALL, BOLTON,
MANCHESTER,
M38 9ST



Bolton Council

Highway Design and Construction
Highways and Engineering Division
3rd Floor Paderborn House
Le Mans Crescent
Bolton, BL1UA

TITLE:

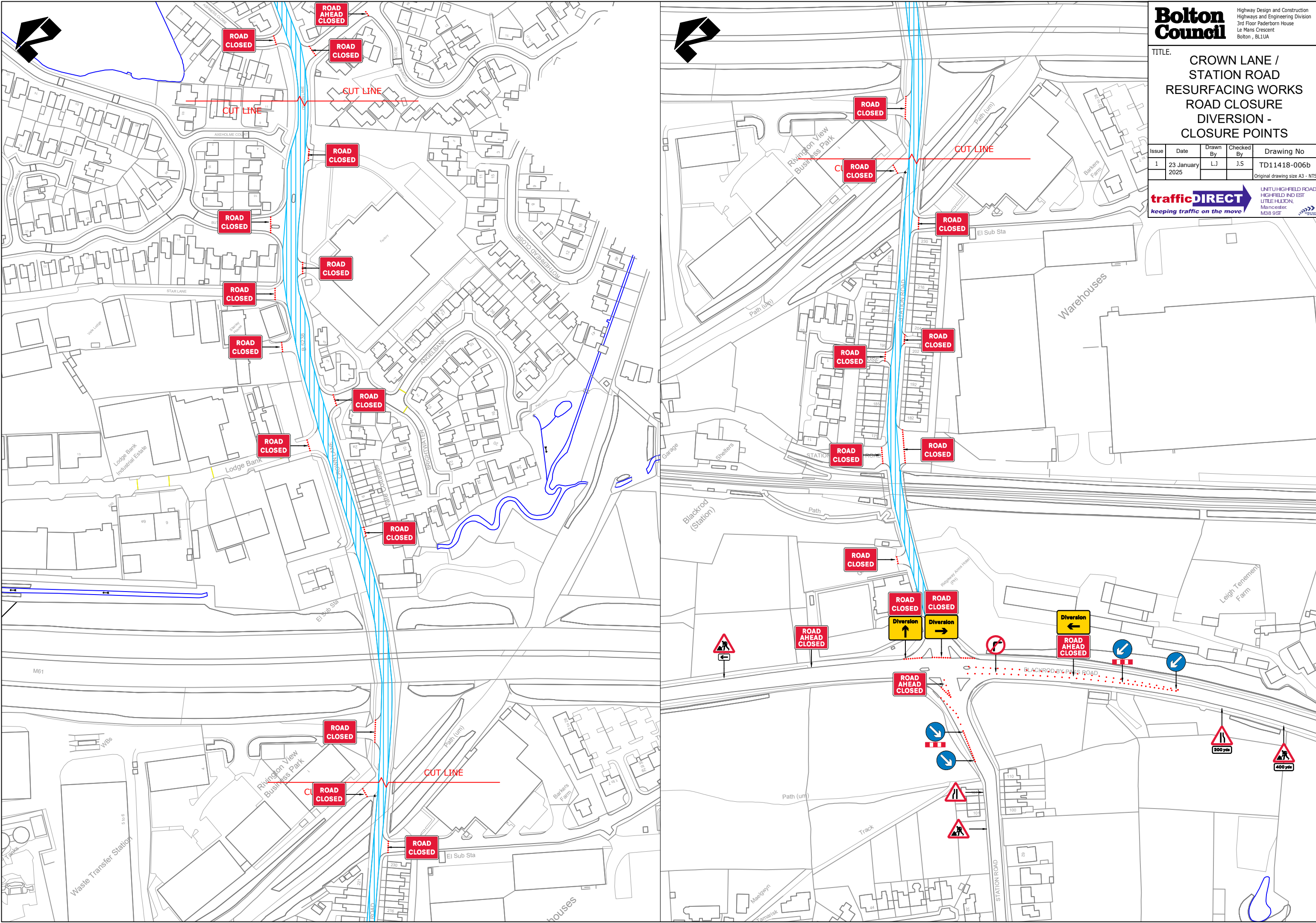
CROWN LANE /
STATION ROAD
RESURFACING WORKS
ROAD CLOSURE
DIVERSION -
CLOSURE POINTS

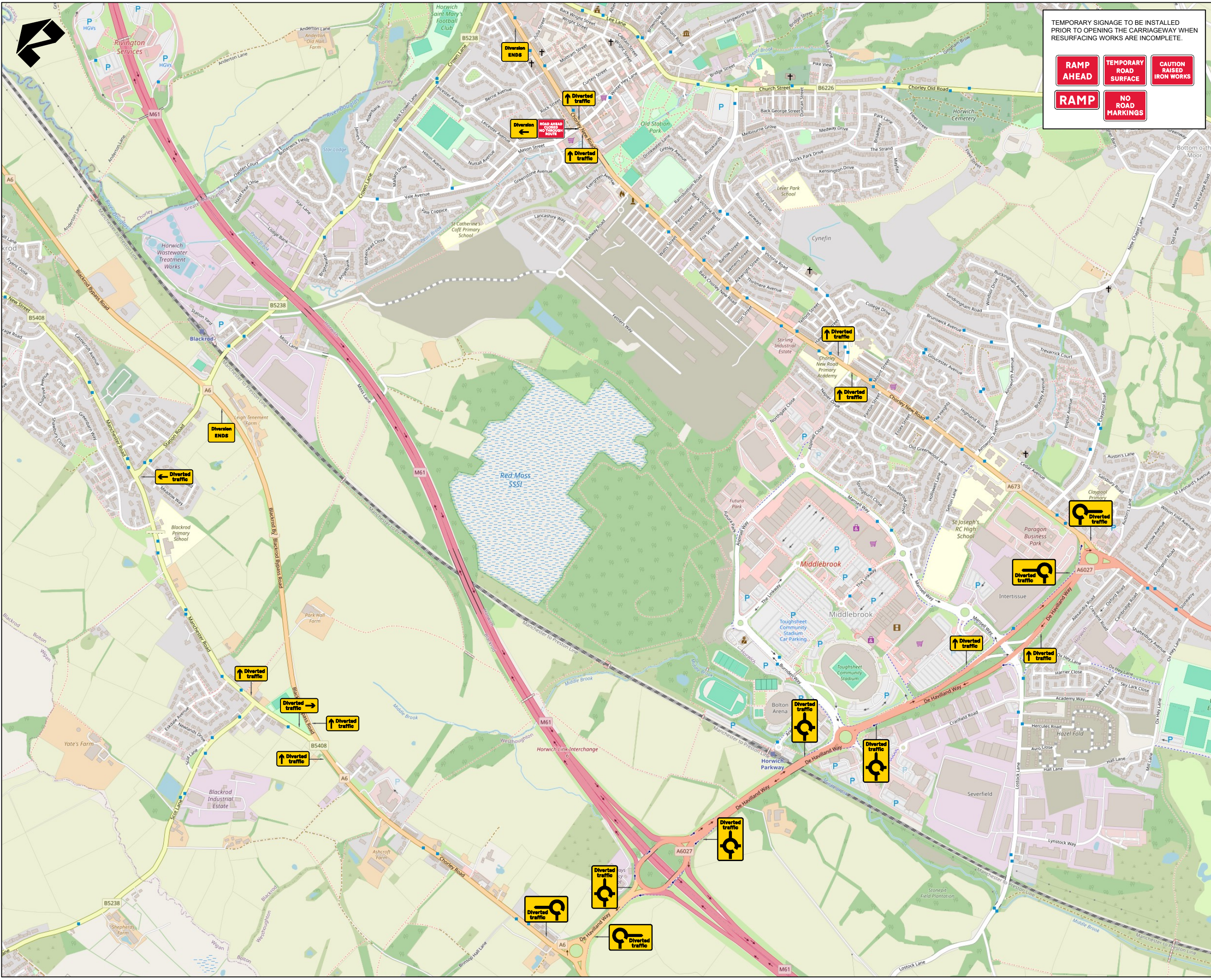
Issue	Date	Drawn By	Checked By	Drawing No
1	23 January 2025	L.J	J.S	TD11418-006b
				Original drawing size A3 - NTS

trafficDIRECT

keeping traffic on the move

UNIT 10 HIGHFIELD ROAD,
HIGHFIELD IND EST
LITTLE Hulton,
Manchester,
M38 9ST





TEMPORARY SIGNAGE TO BE INSTALLED PRIOR TO OPENING THE CARRIAGEWAY WHEN RESURFACING WORKS ARE INCOMPLETE.

RAMP AHEAD

TEMPORARY ROAD SURFACE

CAUTION RAISED IRON WORKS

RAMP

NO ROAD MARKINGS

Qty: 8 Ref: 13.9 Schedule 13-9: Temporary Information	
Qty: 1 Ref: 2702 Start of temporary diversion route	
Qty: 2 Ref: 2703 Start of temporary diversion route	
Qty: 3 Ref: 2702 Start of temporary diversion route	
Qty: 2 Ref: 2702 End of temporary diversion route	
Qty: 1 Ref: 2703 Direction of temporary diversion route u-turn at roundabout ahead	
Qty: 1 Ref: 2703 Direction of temporary diversion route from junction ahead	
Qty: 9 Ref: 2703 Direction of temporary diversion route from junction ahead	
Qty: 1 Ref: 2703 Direction of temporary diversion route from junction ahead	
Qty: 2 Ref: 2706 Roundabout ahead leading to temporary diversion route	
Qty: 4 Ref: 2706 Roundabout ahead leading to temporary diversion route	
Qty: 2 Ref: 2706 Roundabout ahead leading to temporary diversion route	
Qty: 1 Ref: 517 Road narrows on one side only ahead - left	
Qty: 2 Ref: 517 Road narrows on one side only ahead - right	
Qty: 1 Ref: 572 Distance ahead to hazard	
Qty: 1 Ref: 572 Distance ahead to hazard	
Qty: 3 Ref: 573 Direction to hazard left	
Qty: 1 Ref: 573 Direction to hazard right	
Qty: 2 Ref: 610 Keep left	
Qty: 2 Ref: 610 Keep right	
Qty: 1 Ref: 610-610 Keep Left and Right	
Qty: 1 Ref: 612 No right turn	
Qty: 6 Ref: 7001 Road works ahead	
Qty: 8 Ref: 7010-FP-13-9 Nature of temporary hazard ahead - Road Ahead Closed	
Qty: 34 Ref: 7010-FP-13-9 Nature of temporary hazard ahead - Road Closed	
Qty: 2 Ref: 7105 Lane closure barrier	

Bolton Council

Highway Design and Construction
Highways and Engineering Division
3rd Floor Paderborn House
Le Mans Crescent
Bolton, BL1 1UA

TITLE.

CROWN LANE /
STATION ROAD
RESURFACING WORKS
ROAD CLOSURE
DIVERSION -
DIVERSION ROUTES

Issue	Date	Drawn By	Checked By	Drawing No
1	23 January 2025	L.J.	J.S.	TD11418-006c
				Original drawing size A3 - NTS

trafficDIRECT
keeping traffic on the move

UNIT 1 HIGHFIELD ROAD,
HIGHFIELD INDUSTRIAL
ESTATE, LITTLE ALTON,
MANCHESTER,
M38 9ST