

**THE BOROUGH COUNCIL OF BOLTON**  
**ADOPTION OF ROADS INTO THE PUBLIC HIGHWAY**  
**HIGHWAYS ACT 1980 - SECTION 38**

**DECLARATION**


I, Dwayne Lowe, Assistant Director of Highways & Planning, pursuant to the powers delegated to me for and on behalf of the Borough Council of Bolton, hereby declare the street(s) named below, having been made up to the appropriate standard, to be highway(s) maintainable at the public expense and to be recorded as such in the register of adopted streets, as of 16 June 2025.

This adoption is pursuant to Section 38 of the Highways Act 1980.

**SCHEDULE**

<i>Name of Street</i>	<i>Description</i>	<i>Approximate Length</i>
<b>LOMAX FOLD, LITTLE LEVER</b> USRN: 3406636	From its junction with Park Road to its cul-de-sac end. As shown in drawing: 311119-AD1	46.7 metres
<b>LITTLE RUSHES CLOSE, LITTLE LEVER</b> USRN: 3406637	From its junction with Park Road to its cul-de-sac end. As shown in drawing: 311119-AD2	39.7 metres
<b>PARK ROAD, (PART), LITTLE LEVER</b> USRN: 3403099	Its northern footway adjacent to and between the properties No1 Lomax Fold and No12a Park Road. As shown in drawing: 311119-AD3	137.3 metres

SIGNED:



DATE:

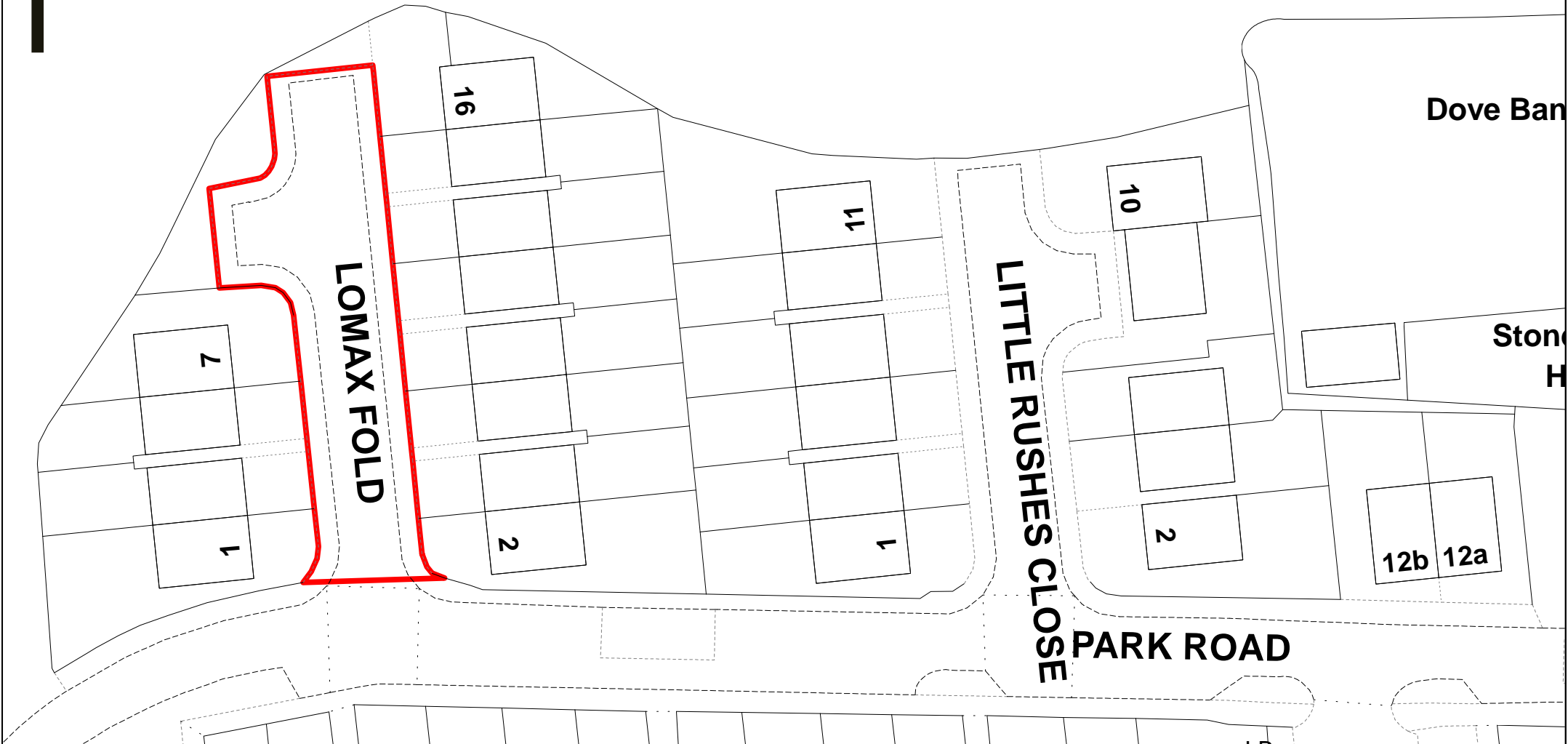
**18 JUNE 2025**

.....  
Dwayne Lowe CEng FCIHT FIHE  
Deputy Director of Place

Highways & Engineering Division  
Paderborn House  
Civic Centre  
Bolton BL1 1UA

25/311119/AD/PDH

**Bolton  
Council**



Based upon the Ordnance Survey mapping with the permission of the Controller of Her Majesty's Stationary Office © Crown Copyright  
Unauthorised reproduction may lead to prosecution. Bolton Council Licence No 10019389/2024

**Bolton Council**

Highways & Engineering  
Bolton Council  
Paderborn House  
Civic Centre  
Bolton BL1 1UA

Jon Dyson  
Director of Place

**ADOPTION OF ROADS INTO  
THE PUBLIC HIGHWAY  
HIGHWAYS ACT 1980 - SECTION 38**

**Lomax Fold, Little Lever**  
**USRN: 3406636**

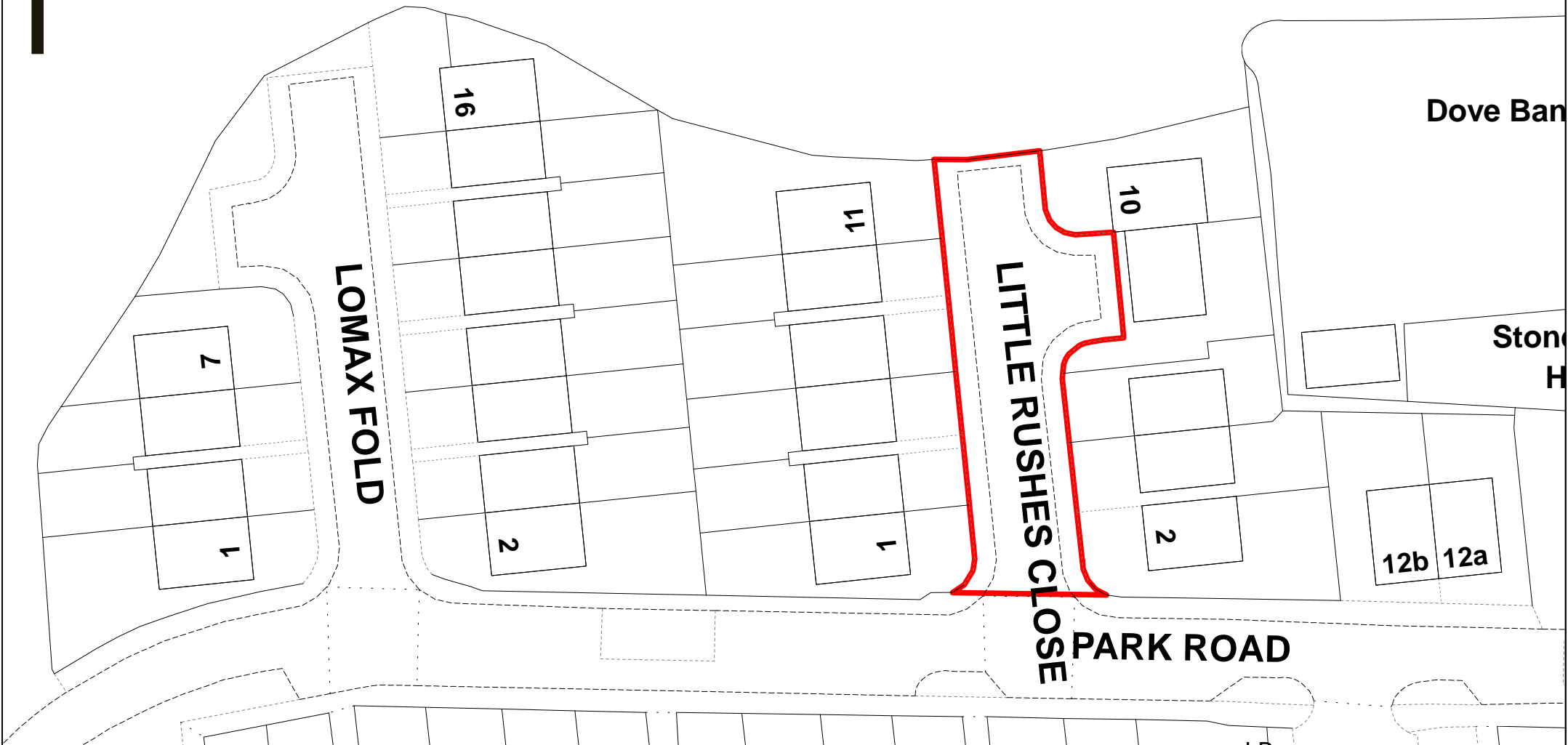
 HIGHWAY TO BE ADOPTED

Scale 1:500 at A4

Drawn By PDHouse

Date 18 JUN 2025

Dwg No. 311119-AD1



Based upon the Ordnance Survey mapping with the permission of the Controller of Her Majesty's Stationary Office © Crown Copyright  
Unauthorised reproduction may lead to prosecution. Bolton Council Licence No 10019389/2024

**Bolton Council**

Highways & Engineering  
Bolton Council  
Paderborn House  
Civic Centre  
Bolton BL1 1UA

Jon Dyson  
Director of Place

**ADOPTION OF ROADS INTO  
THE PUBLIC HIGHWAY  
HIGHWAYS ACT 1980 - SECTION 38**

**Little Rushes Close, Little Lever**  
**USRN: 3406637**



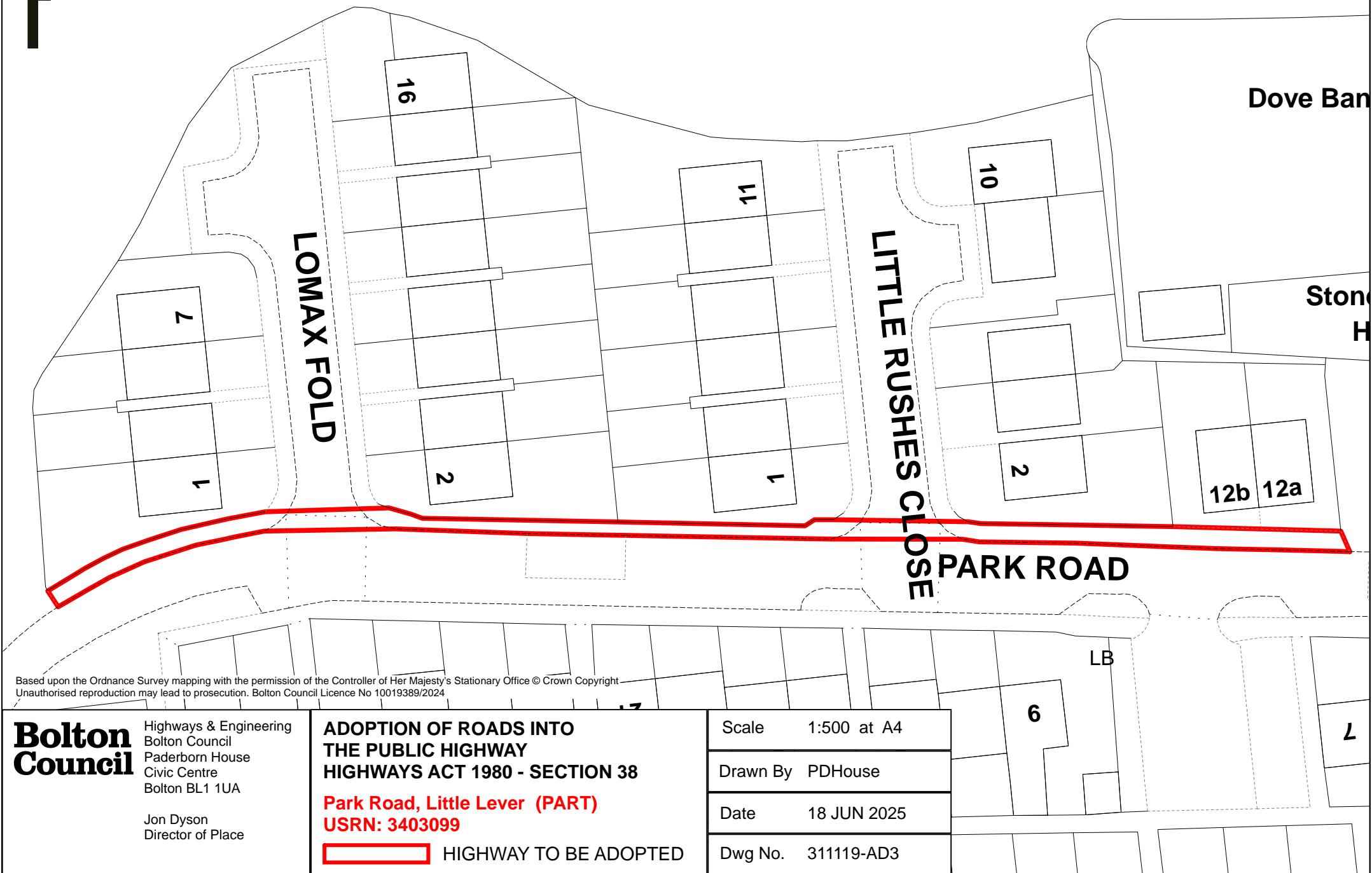
HIGHWAY TO BE ADOPTED

Scale 1:500 at A4

Drawn By PDHouse

Date 18 JUN 2025

Dwg No. 311119-AD2



Based upon the Ordnance Survey mapping with the permission of the Controller of Her Majesty's Stationary Office © Crown Copyright  
Unauthorised reproduction may lead to prosecution. Bolton Council Licence No 10019389/2024

**Bolton Council**

Highways & Engineering  
Bolton Council  
Paderborn House  
Civic Centre  
Bolton BL1 1UA

Jon Dyson  
Director of Place

**ADOPTION OF ROADS INTO  
THE PUBLIC HIGHWAY  
HIGHWAYS ACT 1980 - SECTION 38**

**Park Road, Little Lever (PART)**  
**USRN: 3403099**

 **HIGHWAY TO BE ADOPTED**

Scale 1:500 at A4

Drawn By PDHouse

Date 18 JUN 2025

Dwg No. 311119-AD3