

ROAD CLOSURE

**Bolton
Council**

NOTIFICATION OF TEMPORARY ROAD CLOSURE ROAD TRAFFIC REGULATION ACT 1984

STREET

Castle Street

DATES

02 MAY 2024 for 2 weeks approx

(end date and duration are subject to change)

REASON / WORKS

Resurfacing

Advertised public notice below

Diversion plans (if available) are attached

THE BOROUGH COUNCIL OF BOLTON
ROAD TRAFFIC REGULATION ACT 1984 S.14
CASTLE STREET - TEMPORARY CLOSURE

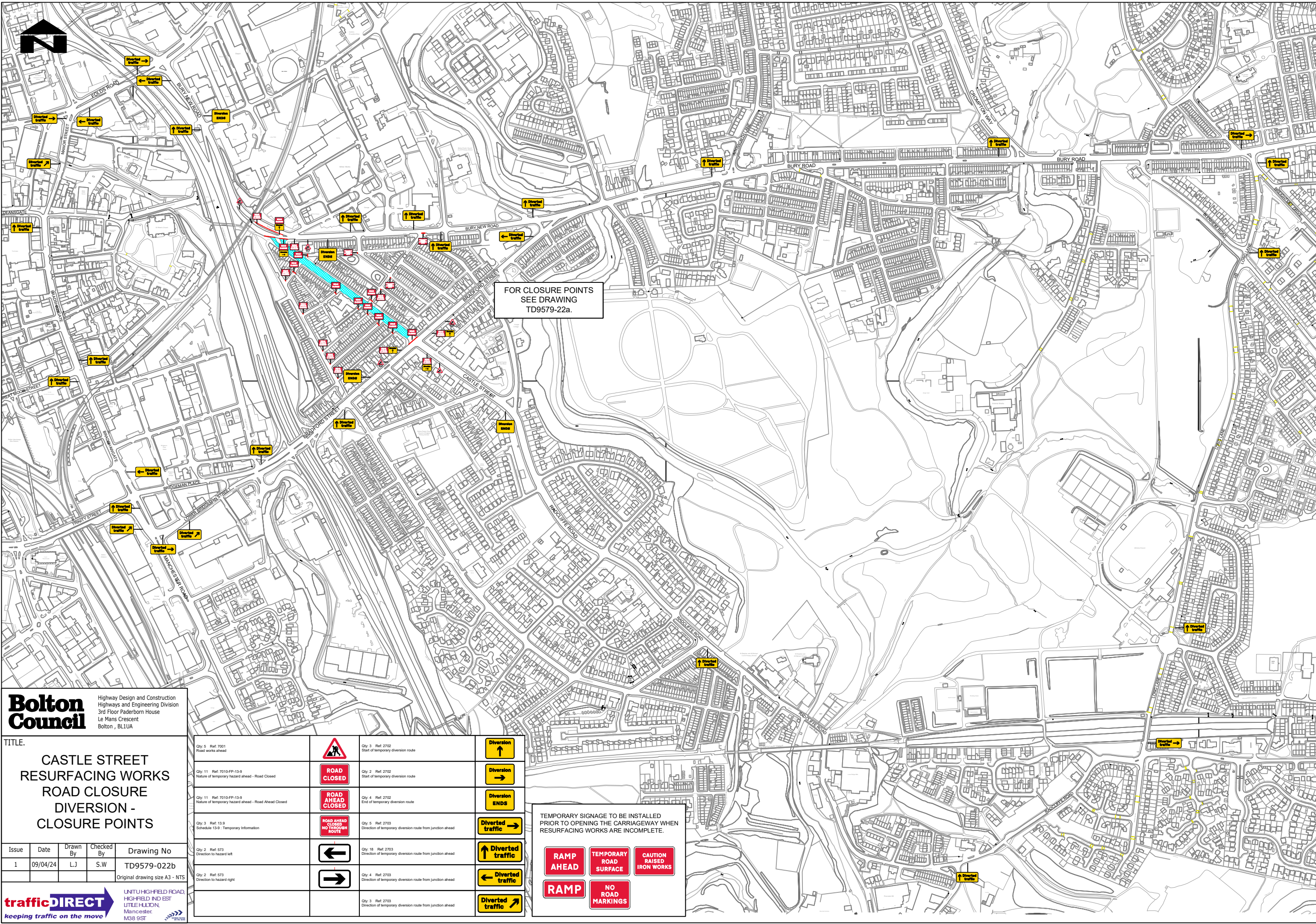
The Council intends to make an order, operative from 2 May 2024 for 2 weeks approx, the effect of which will be to prohibit all traffic proceeding on Castle Street from Bury New Rd to Bradford St and from Bradford St to Radcliffe Rd, to allow resurfacing works to take place. The Order will end after 18 months or on completion of the works whichever first occurs.

Bolton Council. 11 April 2024.



If your waste or recycling bins are due to be emptied during road or resurfacing works, please present them at the nearest accessible point. This will ensure that your bins can be emptied on the usual collection day.

closures online at **bolton.gov.uk/trafficorders**





Highway Design and Construction
Highways and Engineering Division
3rd Floor Paderborn House
Le Mans Crescent
Bolton, BL1UA

TITLE.

CASTLE STREET
RESURFACING WORKS
ROAD CLOSURE
DIVERSION -
CLOSURE POINTS














Issue	Date	Drawn By	Checked By	Drawing No
1	09/04/24	L.J	S.W	TD9579-022b

Original drawing size A3 - NTS



UNITU HIGHFIELD ROAD
HIGHFIELD IND EST
UTTLE HULTON,
Manchester.
M38 9ST



Qty: 5 Ref: 7001 Road works ahead		Qty: 3 Ref: 2702 Start of temporary diversion route	
Qty: 11 Ref: 7010-FP-13-9 Nature of temporary hazard ahead - Road Closed		Qty: 2 Ref: 2702 Start of temporary diversion route	
Qty: 11 Ref: 7010-FP-13-9 Nature of temporary hazard ahead - Road Ahead Closed		Qty: 4 Ref: 2702 End of temporary diversion route	
Qty: 3 Ref: 13-9 Schedule 13-9: Temporary Information		Qty: 5 Ref: 2703 Direction of temporary diversion route from junction ahead	
Qty: 2 Ref: 573 Direction to hazard left		Qty: 18 Ref: 2703 Direction of temporary diversion route from junction ahead	
Qty: 2 Ref: 573 Direction to hazard right		Qty: 4 Ref: 2703 Direction of temporary diversion route from junction ahead	
		Qty: 3 Ref: 2703 Direction of temporary diversion route from junction ahead	

TEMPORARY SIGNAGE TO BE INSTALLED
PRIOR TO OPENING THE CARRIAGEWAY WHEN
RESURFACING WORKS ARE INCOMPLETE.

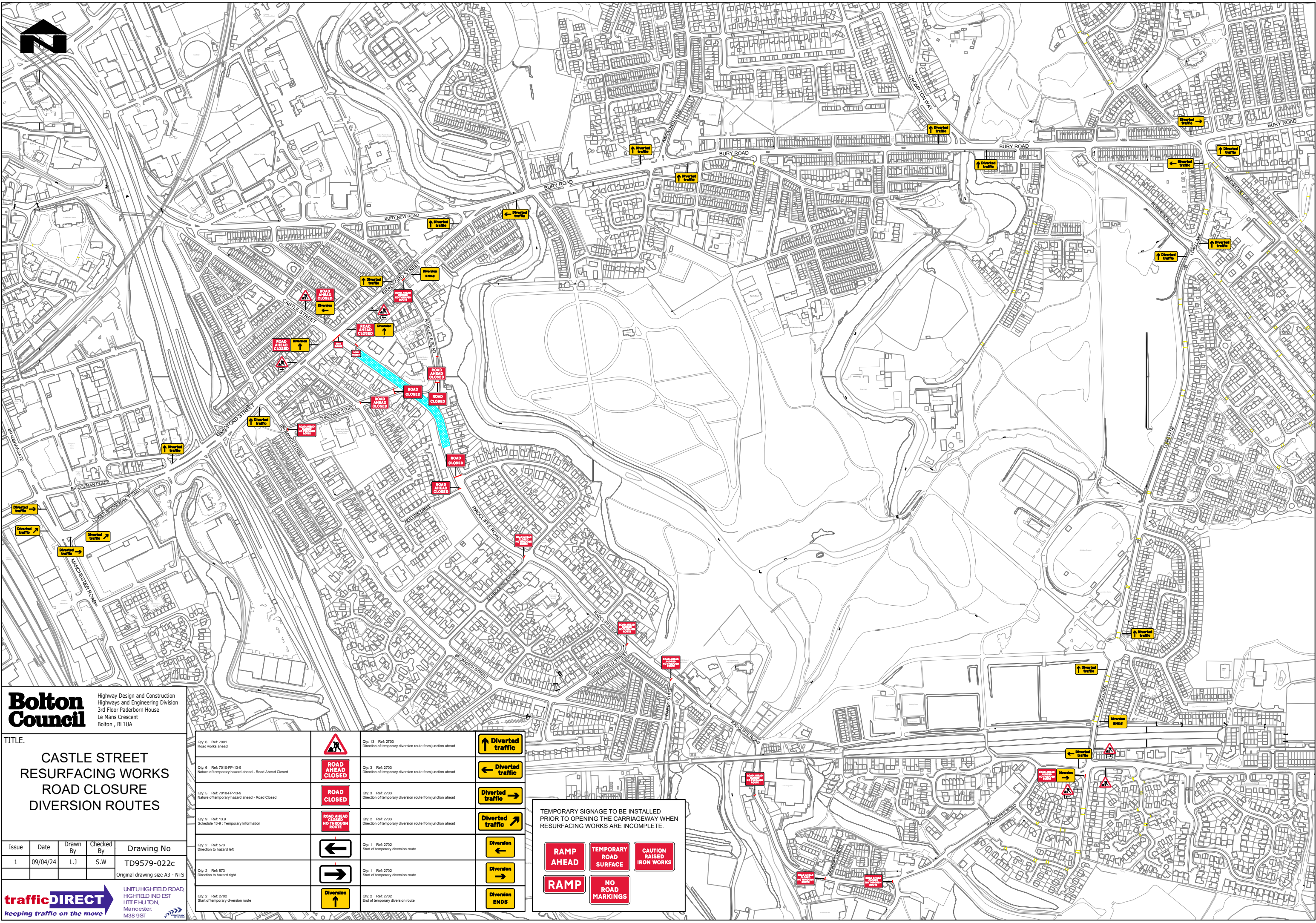
RAMP
AHEAD

TEMPORARY
ROAD
SURFACE

CAUTION
RAISED
IRON WORKS

RAMP

NO
ROAD
MARKINGS



TITLE.	<p>CASTLE STREET RESURFACING WORKS ROAD CLOSURE DIVERSION ROUTES</p>
--------	--

trafficDIRECT
keeping traffic on the move

Qty: 6 Ref: 7001 Road works ahead		Qty: 13 Ref: 2703 Direction of temporary diversion route from junction ahead	
Qty: 6 Ref: 7010-FP-13-9 Nature of temporary hazard ahead - Road Ahead Closed		Qty: 3 Ref: 2703 Direction of temporary diversion route from junction ahead	
Qty: 5 Ref: 7010-FP-13-9 Nature of temporary hazard ahead - Road Closed		Qty: 3 Ref: 2703 Direction of temporary diversion route from junction ahead	
Qty: 9 Ref: 13-9 Schedule 13-9 - Temporary Information		Qty: 2 Ref: 2703 Direction of temporary diversion route from junction ahead	
Qty: 2 Ref: 573 Direction to hazard left		Qty: 1 Ref: 2702 Start of temporary diversion route	
Qty: 2 Ref: 573 Direction to hazard right		Qty: 1 Ref: 2702 Start of temporary diversion route	
Qty: 2 Ref: 2702 Start of temporary diversion route		Qty: 2 Ref: 2702 End of temporary diversion route	

TEMPORARY SIGNAGE TO BE INSTALLED
PRIOR TO OPENING THE CARRIAGEWAY WHEN
RESURFACING WORKS ARE INCOMPLETE.

The diagram illustrates four temporary traffic signs arranged in a 2x2 grid. Each sign is rectangular with a red background and a white border. The text on the signs is in white, bold, uppercase letters. The signs are: 'RAMP AHEAD' (top left), 'TEMPORARY ROAD SURFACE' (top right), 'CAUTION RAISED IRON WORKS' (bottom right), and 'RAMP' (bottom left).